



Smithsonian Environmental Research Center

Location Key

1. Charles McC. Mathias Laboratory
2. Maintenance Zone
3. Schmidt Conference Center
4. Green Village Dormitory
5. New Dominion Administration Building
6. Barn
7. Contee Mansion Ruins
8. Tobacco Barn
9. Experimental Research Garden
10. Reed Education Center
11. Wet Lab
12. Public Canoe/Kayak Launch Dock
13. Canoe Shed (Private)

Trail Information

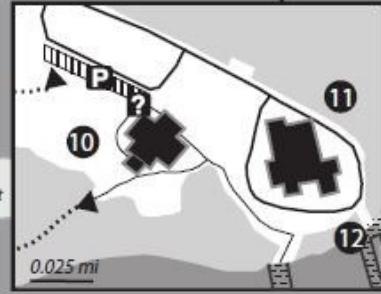
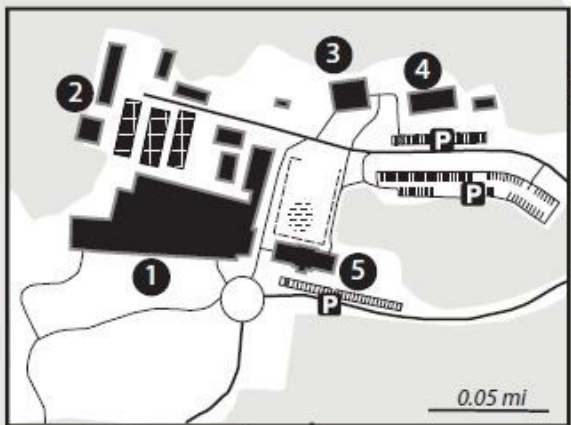
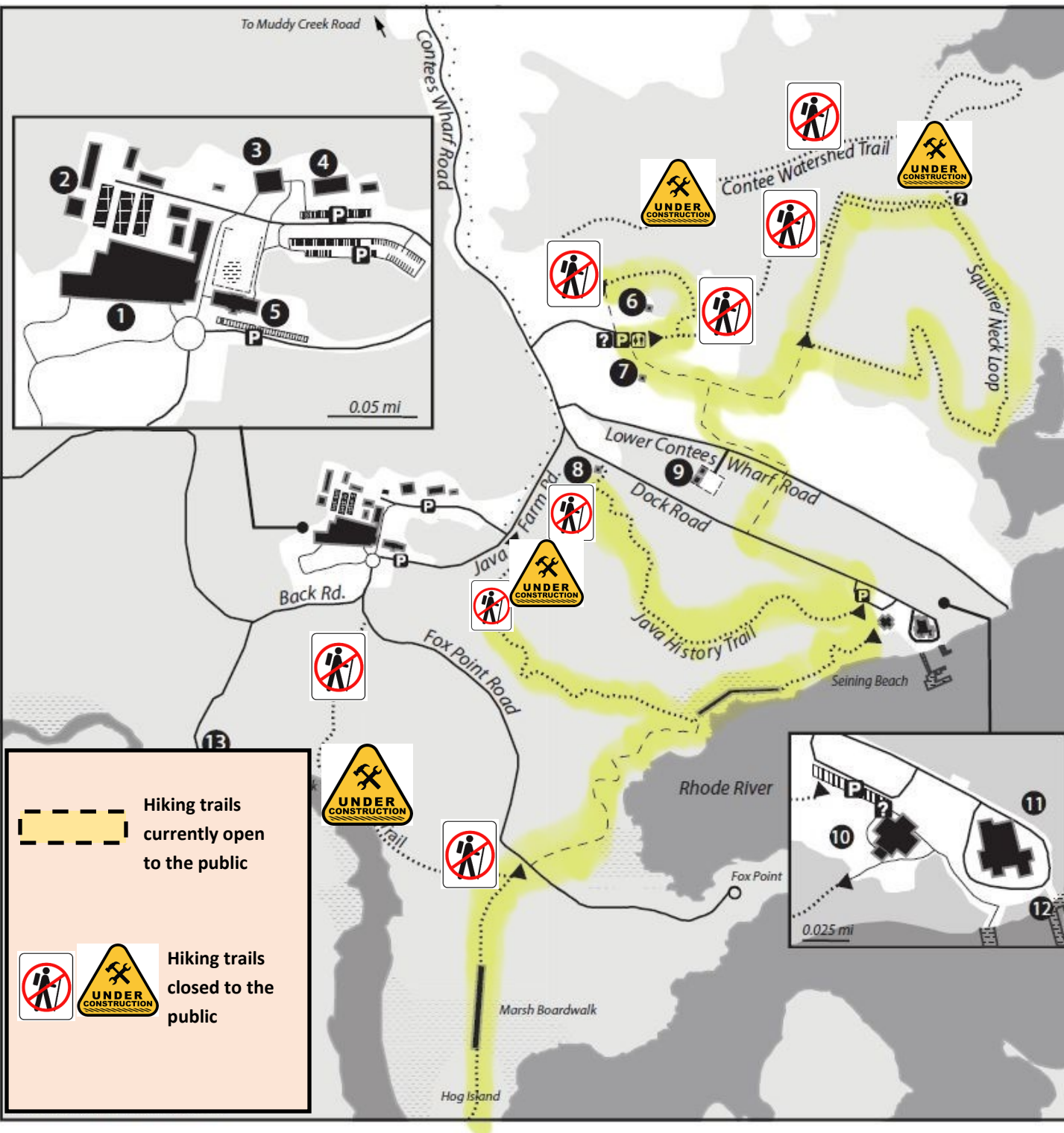
- Contee Watershed Trail (White Blazes) - 1.6 miles
- Discovery Trail (Pink Blazes) - 1.3 miles
- Java History Trail (Blue Blazes) - 1.3 miles
- Squirrel Neck Loop - 1.0 mile

- Trail Entrance
- Bike Path (0.6 mi)
- Connector Trail
- Parking
- Toilets
- Information



Please only park in designated areas.
Sorry, no pets allowed.

For help, please call SERC Security
(443) 482 - 2298



Hiking trails currently open to the public

Hiking trails closed to the public